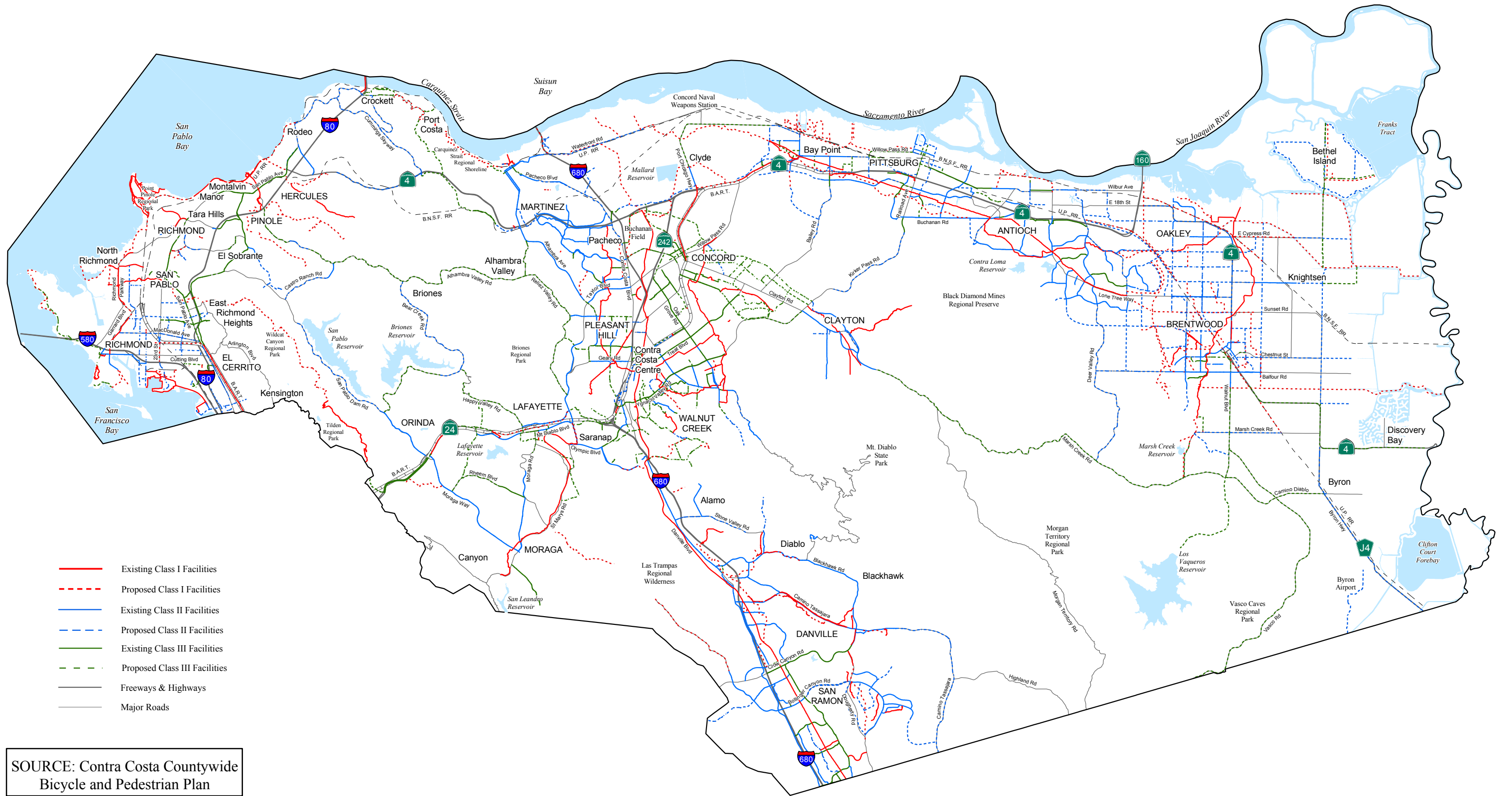



Bicycle Facilities Network

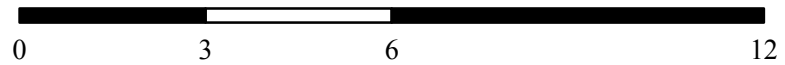


- Existing Class I Facilities
- - - Proposed Class I Facilities
- Existing Class II Facilities
- - - Proposed Class II Facilities
- Existing Class III Facilities
- - - Proposed Class III Facilities
- Freeways & Highways
- Major Roads

SOURCE: Contra Costa Countywide Bicycle and Pedestrian Plan



1:196,000



Miles

ANTIOCH Incorporated Areas
Alamo Unincorporated Areas

- Freeways and Highways
- Major Roads
- Bay Area Rapid Transit
- Railroads

CONTRA COSTA COUNTY

Map Created on February 7th 2008
 Contra Costa County Community Development
 651 Pine Street, 4th Floor - N. Wing, Martinez, CA 94553-0095
 37-59:48.455N 122:06:35.384W

This map or dataset was created by the Contra Costa County Community Development Department with data from the Contra Costa County GIS Program. Some base data, primarily City Limits, is derived from the CA State Board of Equalization's tax rate areas. While obligated to use this data the County assumes no responsibility for its accuracy. This map contains copyrighted information and may not be altered. It may be reproduced in its current state if the source is cited. Users of this map agree to read and accept the County of Contra Costa disclaimer of liability for geographic information.

